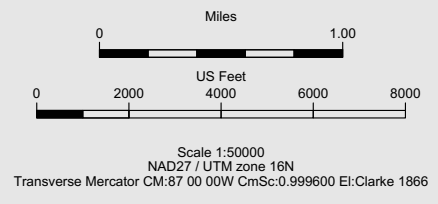
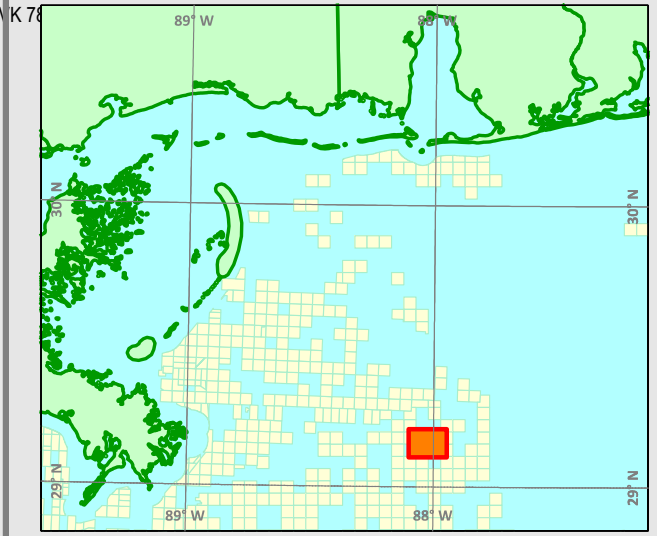
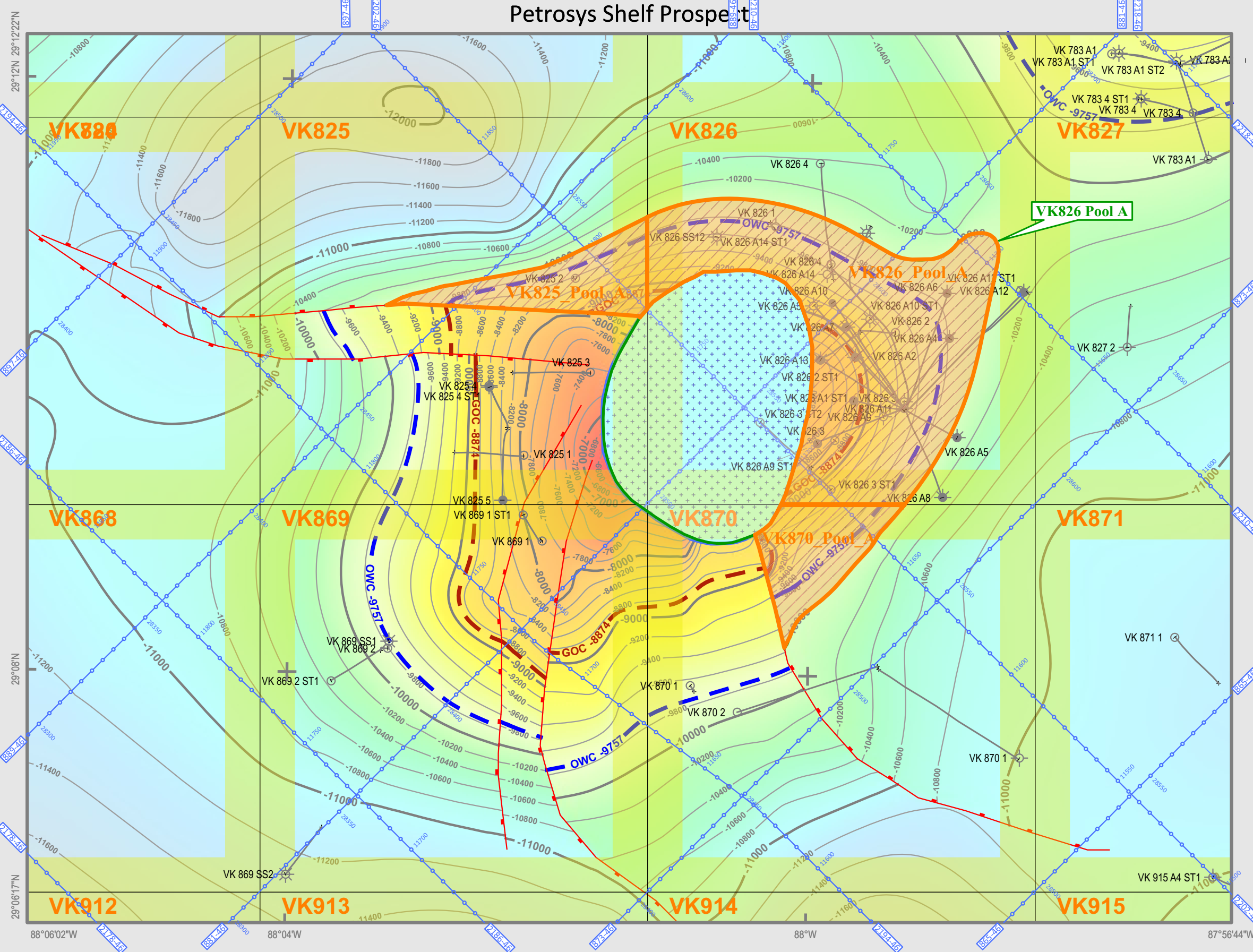


# Petrosys Shelf Prospect



<b>PETROSYS</b>		<b>TGS</b>	
Original Data Courtesy TGS - Nopec			
OWC -9757 GOC -8874			
<b>Middle Miocene VK826 Pool A P10 Estimate</b>			
Simulated data only. Not intended for production use.			
Contour label overpost corrections applied.			
Date : August 5, 2019	Contour Inc. : 200 ft.	Enclosure	
Author : John Doe	CRS : NAD27	5A	
Map Name : 02_Middle_Miocene_Prospect_A_11x17.dbm			
Project :			